

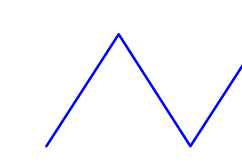


Wetland Boundary Amendments *

- | | | |
|----------------------------------|-----------------------------------|----------------------------------|
| 1 Effective Nov. 28, 1978 | 13 Effective Feb. 22, 1989 M-117 | 23 Effective July 7, 1993 M-199 |
| 2 Effective Feb. 29, 1984 | 14 Effective Apr. 17, 1989 F-072 | 24 Effective Jun. 19, 1995 B-172 |
| 3 Effective June 6, 1986 T-086 | 15 Effective May 15, 1989 T-116 | 25 Effective May 18, 1998 T-269 |
| 4 Effective July 7, 1986 D-038 | 16 Effective July 17, 1989 R-043 | 26 Effective June 5, 2000 T-312 |
| 5 Effective July 7, 1986 H-049 | 17 Effective Jan. 17, 1990 D-057 | 27 Effective June 5, 2000 T-313 |
| 6 Effective Feb. 2, 1987 F-055 | 18 Effective Jan. 17, 1990 B-111 | 28 Effective June 9, 2001 H-147 |
| 7 Effective July 6, 1987 D-045 | 18a Effective Mar. 19, 1990 C-087 | 29 Effective Aug. 23, 2003 R-097 |
| 8 Effective Apr. 4, 1988 P-070 | 18b Effective Apr. 16, 1990 B-112 | |
| 9 Effective June 6, 1988 A-047 | 19 Effective Apr. 1, 1991 T-148 | |
| 10 Effective Sept. 7, 1988 H-063 | 20 Effective Sep. 4, 1991 F-083 | |
| 11 Effective Dec. 19, 1988 A-051 | 21 Effective Oct. 19, 1992 S-112 | |
| 12 Effective Feb. 22, 1989 M-117 | 22 Effective Dec. 7, 1992 H-085 | |

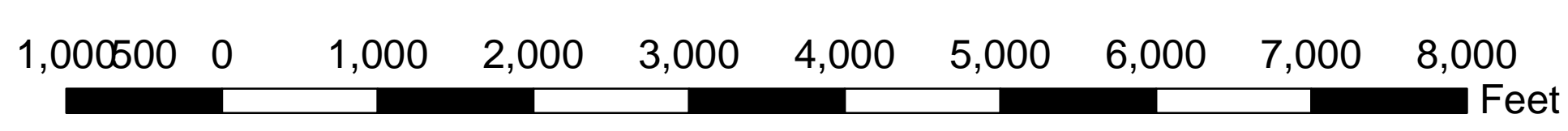
* For Map of Amendment see referenced file number.

LEGEND

-  Wetlands
-  Standing Water
-  Water Courses

**TOWN of MANCHESTER, CT
INLAND WETLAND and WATERCOURSES**

SCALE 1" = 1000'



Sources: D.E.P. "DESIGNATED INLAND WETLAND and WATERCOURSES" for the Town of Manchester - October 1972

U.S.D.A. Soil Conservation Service "SOIL SURVEY - TOWN OF MANCHESTER - HARTFORD COUNTY, CONNECTICUT" April 1965

Digitized version of U.S.D.A. Soil Conservation Service "SOIL SURVEY - TOWN OF MANCHESTER - HARTFORD COUNTY, CONNECTICUT" April 1965 obtained from UCONN MAGIC Website

Digital hydrography data for waterbodies and watercourses obtained from D.E.P.

Map prepared by the Manchester Planning Department with technical assistance from Fuss & O'Neill, Inc.

Map data projected into CT State Plane NAD83 datum by the Town of Manchester GIS Unit

Adopted by the Planning and Zoning Commission/Inland Wetlands Agency April 2, 2001.

